
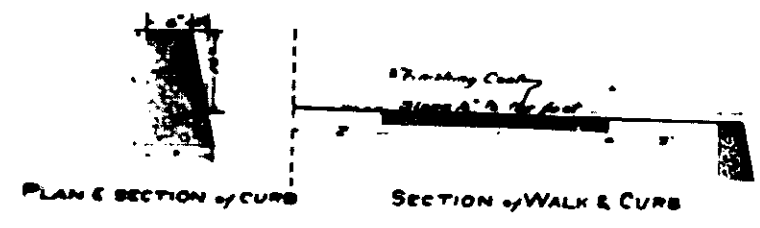



171

PLAN NO 000
 FOR THE IMPROVEMENT OF
HANSON STREET
 BETWEEN
 G STREET & H STREET
 IN THE
 CITY OF SAN BERNARDINO CALIFORNIA
 January 10 1935
 Scale 1" = 40'



LEGEND

- * or as shown on plan or section
- or as shown on plan or section
- or as shown on plan or section
- or as shown on plan or section
- or as shown on plan or section
- or as shown on plan or section
- or as shown on plan or section
- or as shown on plan or section
- or as shown on plan or section
- or as shown on plan or section

All elevations in feet are mean feet and above or below which is 100.00 datum for the City of San Bernardino as established by Ordinance 220 of the City of San Bernardino California

